


8th March 2022
Mrs Morgan

Maths Enrichment Morning- If the world were a village.....



Farmers Class watched the story video 'If the world were a village of 100 people'. The children used the maths session to answer the questions: 'What are the 7 continents of the world? How many people live in each continent? What is the best way to represent this information?'

First the children looked at a world map and named and located the seven continents of the world. Next they looked at the information in the story to find out how many people from the village live in each continent.

What fantastic Maths work Farmers Class!

Maths Enrichment Morning- If the world were a village.....


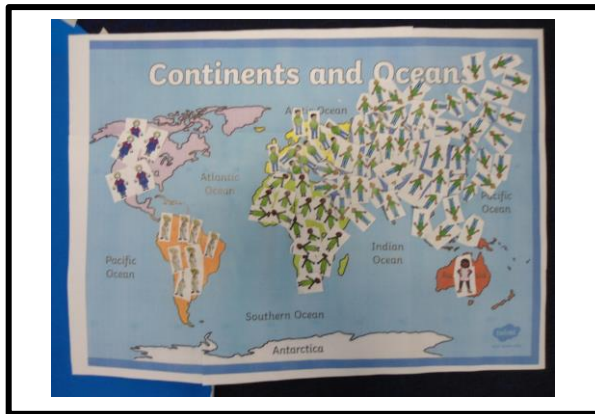
The Year One children used the information to represent data as a pictogram. The children worked together to create a pictogram by cutting out pictures to represent the people from each continent. The children wrote numbers down the side so that they could easily read the information shown on the pictogram.

The reception children used the information to represent data as a world map picture. They worked together to cut out people that represented each continent. Next the children named and located the continents of the world so that they could stick the people on and show how many people live there.

Finally, the children used Lego figures and base plates to show the information in a different way. First the children selected base plates to represent each continent and placed them onto the mat. The children were then given some figures and had to decide where they were going to place them. They used the Year One pictogram to count the people that live in each continent to make sure they were placing the Lego figures correctly.

The children were able to answer questions about the world's population by using the pictogram and world map pictures they had created during the session.

By the end of the lesson all the children could name all or some of the world's seven continents. All of the children could say where most of the world's population live. The children were also about to say which method of representing data was the best, and why.



What fantastic Maths work Farmers Class!